

Answers Sheet

- | | |
|----------|----------|
| 1 | 17 |
| 2 | 18 |
| 3 | 19 |
| 4 | 20 |
| 5 | 21 |
| 6 | 22 |
| 7 | 23 |
| 8 | 24 |
| 9 | 25 |
| 10 | 26 |
| 11 | 27 |
| 12 | 28 |
| 13 | 29 |
| 14 | 30 |
| 15 | 31 |
| 16 | |



Radyr & Morganstown Treasure Trail 2021




Can you find the answers?!



Treasure Map



DURATION



DISTANCE



FAMILY
FUN



Solve the Trail and Share the Treasure!

Welcome again explorers, we have a new challenge and we think you are just the right people for it! I hope your exploring skills are in tip-top shape as you will need them in this self-guided challenge. Captain Radmor has returned to the area after his last visit in September and has again decided to share some of his treasure but only with the best explorers! He has set a trail and series of questions Find the answers and you'll share the treasure!

How to Play

This treasure trail document has everything you need other than a pen or pencil. The following pages contain the directions and clues to solve / questions to answer. The questions in red are extra tricky so you might need some help from an adult. Good luck!

Treasure Trail Complete?

Well done—we knew you could do it! Make sure you've noted down all the answers on the sheet provided. When you get home submit your answers to events@radyr.org.uk by 9th May 2021.

Captain Radmor will be checking to see who gets them right and shares his treasure!



24. You come to the Melingriffith Wheel. What did it do?

26. Follow the path left and left again onto another road. A little way along this Road on your right is a Rugby Club. What is the Club's name?

27. After another short distance you come to another nature reserve. What is its name?


30. Stay on the path along the river. Cross the river bridge back into Radyr. Go under the railway line. What is the message painted on the wall?

25. Follow the path and cycle track to the left to the river bank. A little way along on your right is a house with a Spanish sounding name. What is the name of the House?

28. There is a mammal on its sign board. What mammal is it?

29. What award did they win in 2019-20?

31. Follow Station Road back to the village. What is the name of the block of flats on your right?




18. As you come off the bridge you enter a park. What is the name of the park?


19. Turn right and left almost immediately. What sport is played on the field to your right?

Attention!


This route requires you to cross busy roads and use paths that can be slippery and muddy in the wet. Parental supervision is required.




1. Start at Windsor Gardens Park, opposite the Methodist Church. In what month of 1986 was the Twinning formed?




20. As you come out of the park take a sharp left and go under another railway bridge. The bridge is made up of metal girders in the shape of a X. How many X's are there?




21. What is the name of the bridge?




2. Turn right into Heol-Isaf. What is the name of the house on your right?




3. Cross the crossing and go to the War Memorial. The face facing Heol-Isaf commemorates the men who died in World War One 1914-18. How many people who returned from that war does it also Commemorate?




22. The road follows the line of the Glamorganshire Canal. The canal ended in Cardiff Docks. Where did it start?



23. On your right you'll see a white house, one of the oldest houses in Whitchurch. What is its name.



4. Follow Heol-Isaf towards the Comp. Outside the Church is a board which tells you the times of service, what is the name of the Vicar?



5. There is a speed limit sign on Heol-Isaf. What is the speed limit?



6. Turn left into Woodfield Ave at the pillar box. In whose reign was the pillar box set up?

7. On the opposite side of the road at the entrance to Radyr Farm Road there is a blue sign with a horse and rider. What does it mean?

12. The line now goes through Fairwater and Ninnian Park to Cardiff Central. Where did it go when it was first built?


13. The path will take you down some steps turn left. A road is being built here. What is the name of the contractors?

8. Go down Woodfield Avenue, there is a path between numbers 15 and

16. What is the name of the Community Nature Reserve?



9. There is a second nature reserve what is its name?



14. Follow the path until you get to a road. At the road there is a blue and yellow sign. What does it say?



15. To whose shrine in Penrhys does the path lead?



10. What was the name of the hermit? He has a street named after him in the Sidings.

11. Follow the path. What is the name of the railway line below you?

16. Walk down the road towards the river. Go under a railway bridge. What is the name of this bridge.

17. Turn left onto a path along the river. After a short distance the path Splits take the left fork onto the bridge. Cross the bridge. The bridge is now a footbridge, what did it carry?